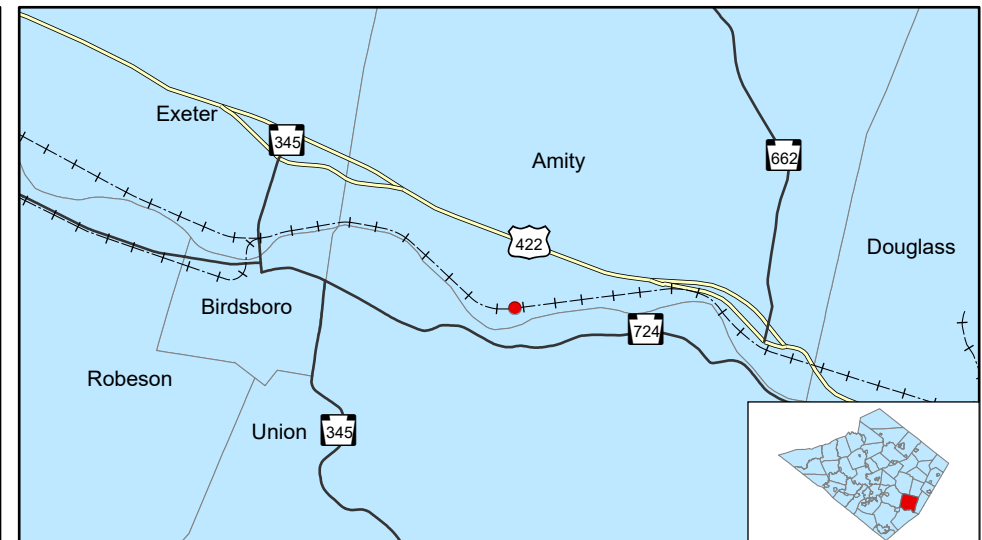
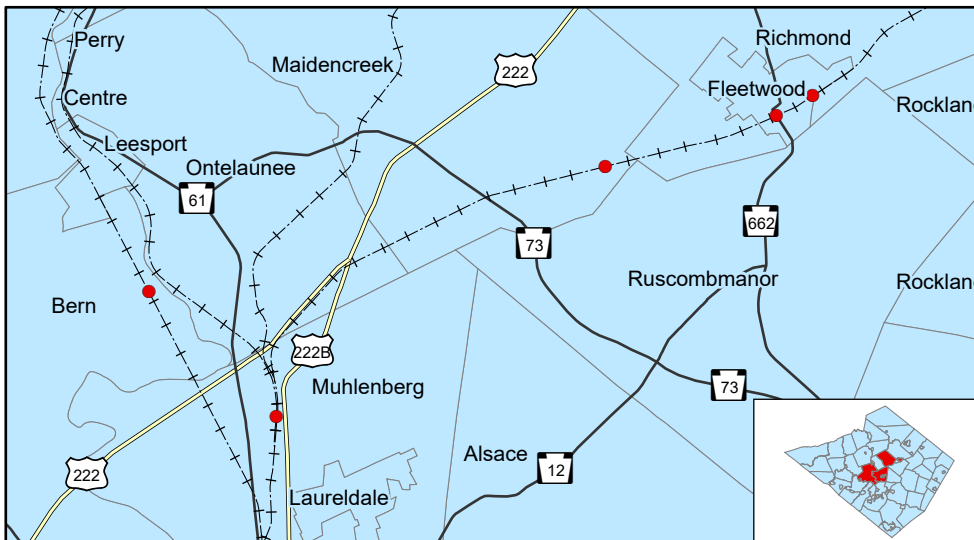
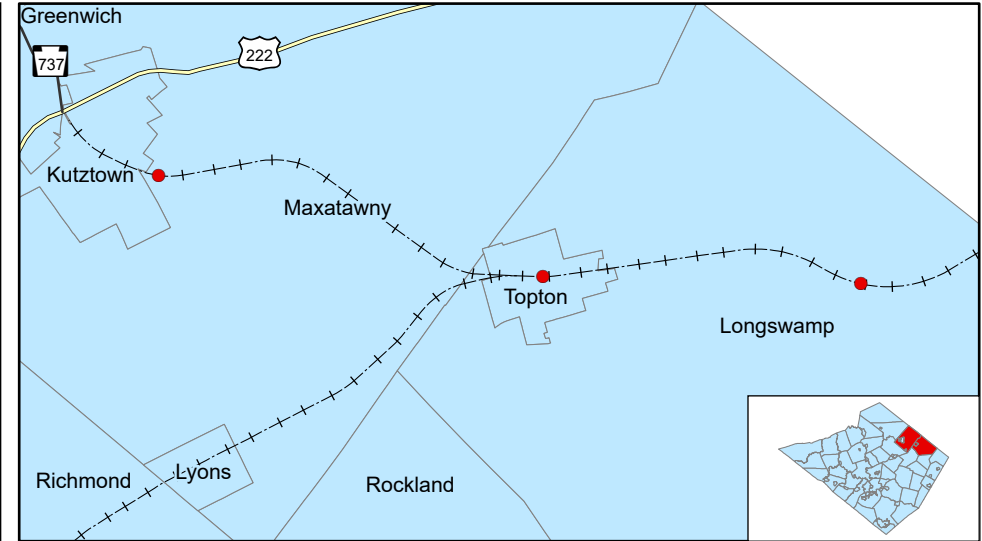
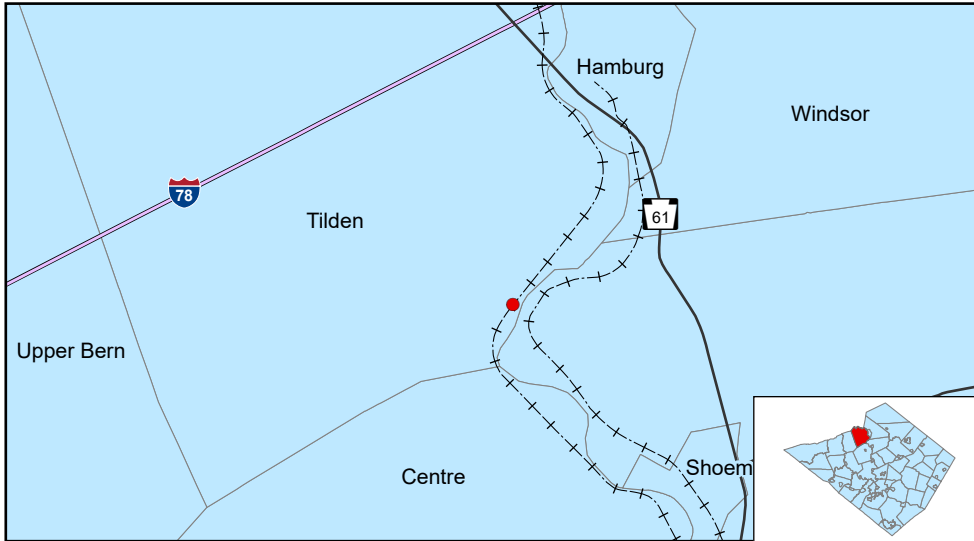


Federal Railroad Administration Office of Safety Analysis Road / Rail Crossings with Greatest Potential for Crashes

DRAFT



Source: Berks County Planning Commission GIS, Berks County Mapping, Berks County GIS, Berks County DES, PennDOT, Federal Railroad Administration, Office of Safety Analysis (April 2025), Highway-Rail Grade Crossing Accident Prediction System (GXAPS)
BAB 12/25

- Top 10 Potential Crash Crossings
- Railroads
- Interstate
- US Route
- State Route
- Municipal Boundaries

