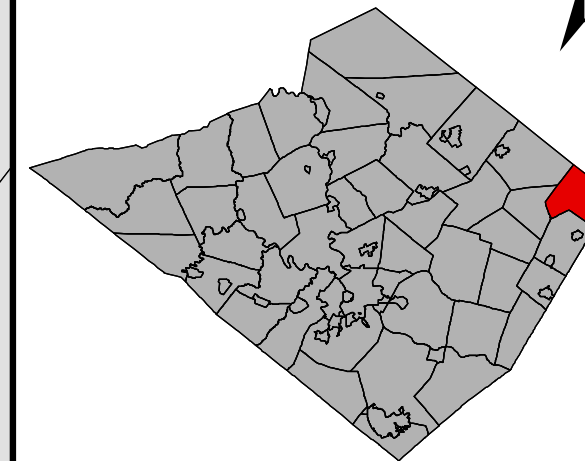












# Protected Lands Hereford Township



## Legend

-  Agricultural Conservation Easements
-  Easements
-  Agricultural Security Areas
-  Public/Private Recreation Area
-  Villages
-  Roads
-  Railroads
-  Streams and Water Bodies
-  Municipal Boundaries
-  County Boundaries

Source data: Berks County Planning Commission GIS, Berks County GIS/IS, Berks County Mapping, Berks DES

Published by the Berks County Planning Commission

LFM 8/18

