






**LEGEND**

-  - Class I Soils
-  - Class II Soils
-  - Agricultural Security Area
-  - Recorded/Perpetual Agricultural Easement
-  - Water

**RETTEW**  
**Associates, Inc.**  
 ENGINEERS - PLANNERS - ENVIRONMENTAL CONSULTANTS - LANDSCAPE ARCHITECTS - SURVEYORS  
 LANCASTER, PA - MECHANICSBURG, PA - ORTHOPHILBURG, PA



**LEESPORT BOROUGH  
 ONTELAUNEE TOWNSHIP  
 PERRY TOWNSHIP**

**3 - SOILS FEATURES MAP**

**Mapping Data Source :**  
 Berks County Mapping Department  
 and Consultant Surveys

**JOINT COMPREHENSIVE PLAN**  
 PREPARED IN COOPERATION WITH  
 THE BERKS COUNTY PLANNING COMMISSION

**Scale : 1" = 3600'**

**NORTH**