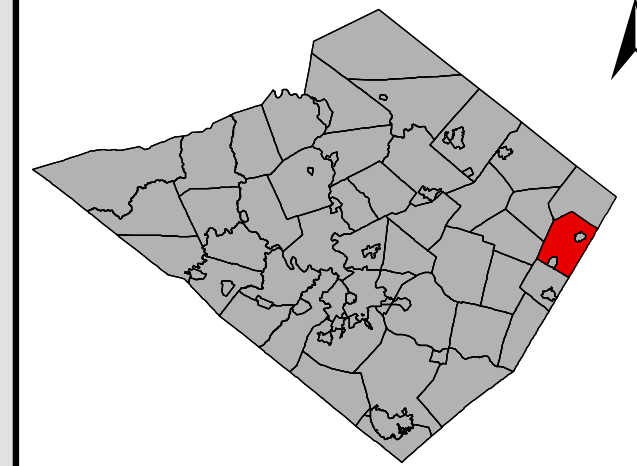





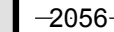









# Road Classifications and Average Daily Traffic Washington Township



## Legend

-  Principal Arterials
-  Minor Arterials
-  Rural Major Collectors
-  Rural Minor Collectors
-  Urban Collectors

-  -2056- Traffic Volume
-  Villages
-  Roads
-  Railroads- Active
-  Airport
-  Streams and Water Bodies
-  Municipal Boundaries
-  County Boundaries

Source data: Berks County Planning Commission GIS, Berks County GIS/IS, Berks County Mapping, Berks DES, PennDOT

Published by the Berks County Planning Commission

LFM 8/18

