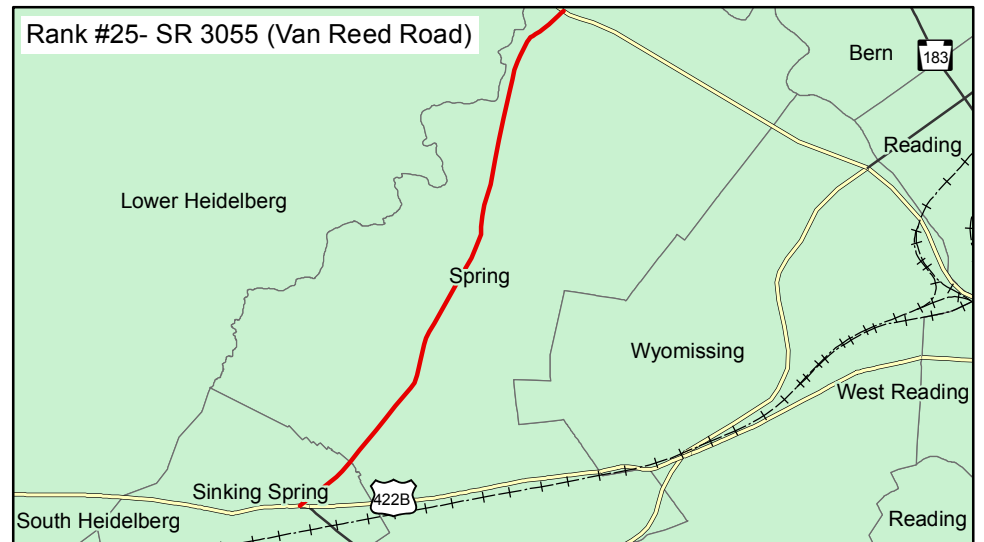
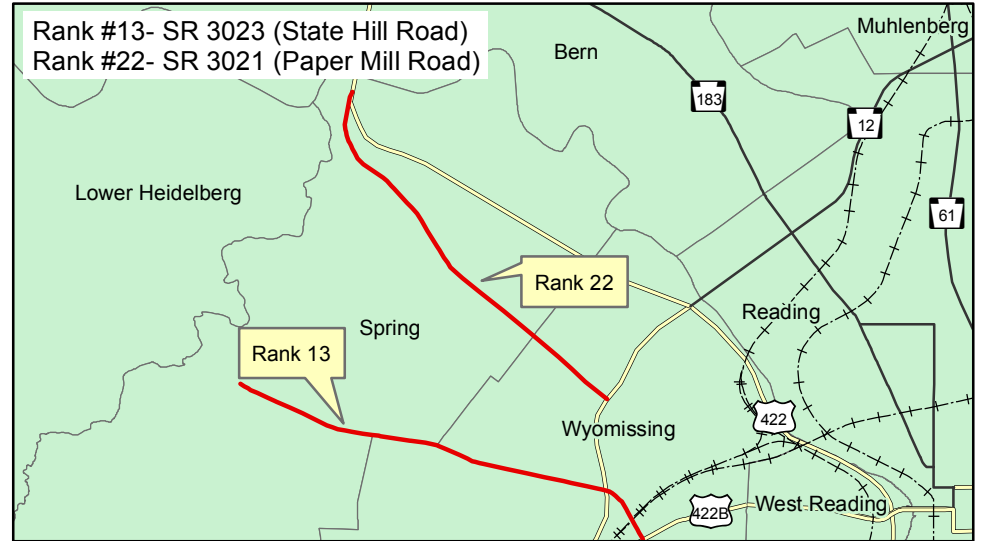
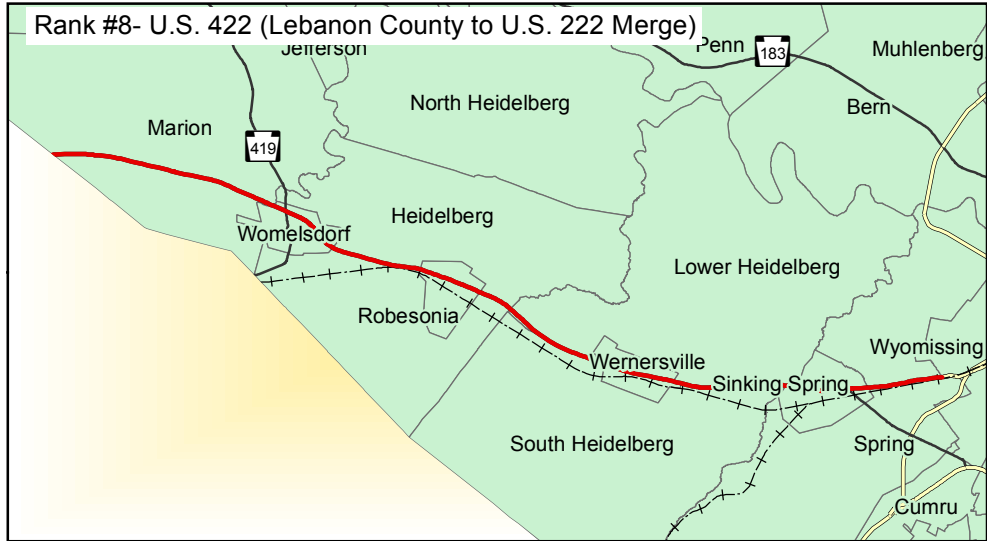


Suburban Berks Joint Comprehensive Plan Congested Corridors Based on Travel Time and Volume

FIGURE 23



- Congestion Management Corridor
- US Route
- - - Railroads
- State Route
- Interstate
- Municipal Boundaries

Source: Berks County Planning Commission GIS,
Berks County Mapping, Berks County GIS, Berks DES,
PennDOT, RATS 2016 Congestion Management Process

BAB 10/18



www.countyofberks.com/planning