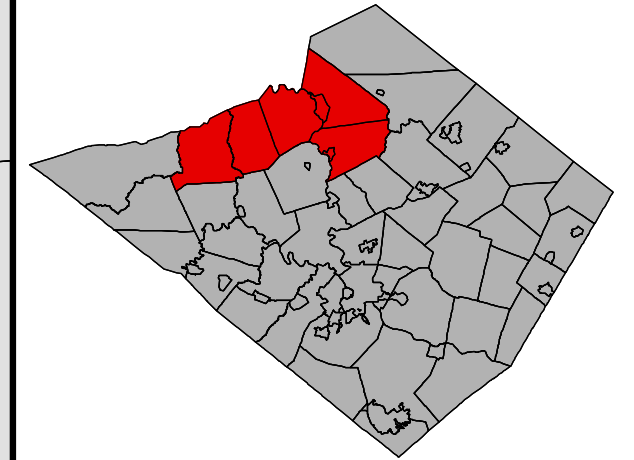














Hamburg, Perry, Shoemakersville, Tilden, Upper Bern, Upper Tulpehocken, Windsor
Joint Comprehensive Plan Update: June 2022

Transportation Improvement Projects



Project Type

-  Bridge
-  Highway
-  Interstate
-  Transit
-  Highway
-  Interstate
-  Interstate Route
-  State Route
-  Roads
-  Railroads
-  Municipal Boundaries
-  County Boundaries

Source data: Berks County Planning Commission GIS, Berks County GIS/IS, Berks County Mapping, Berks DES, PennDOT

Published by the Berks County Planning Commission

BAB 6/22

