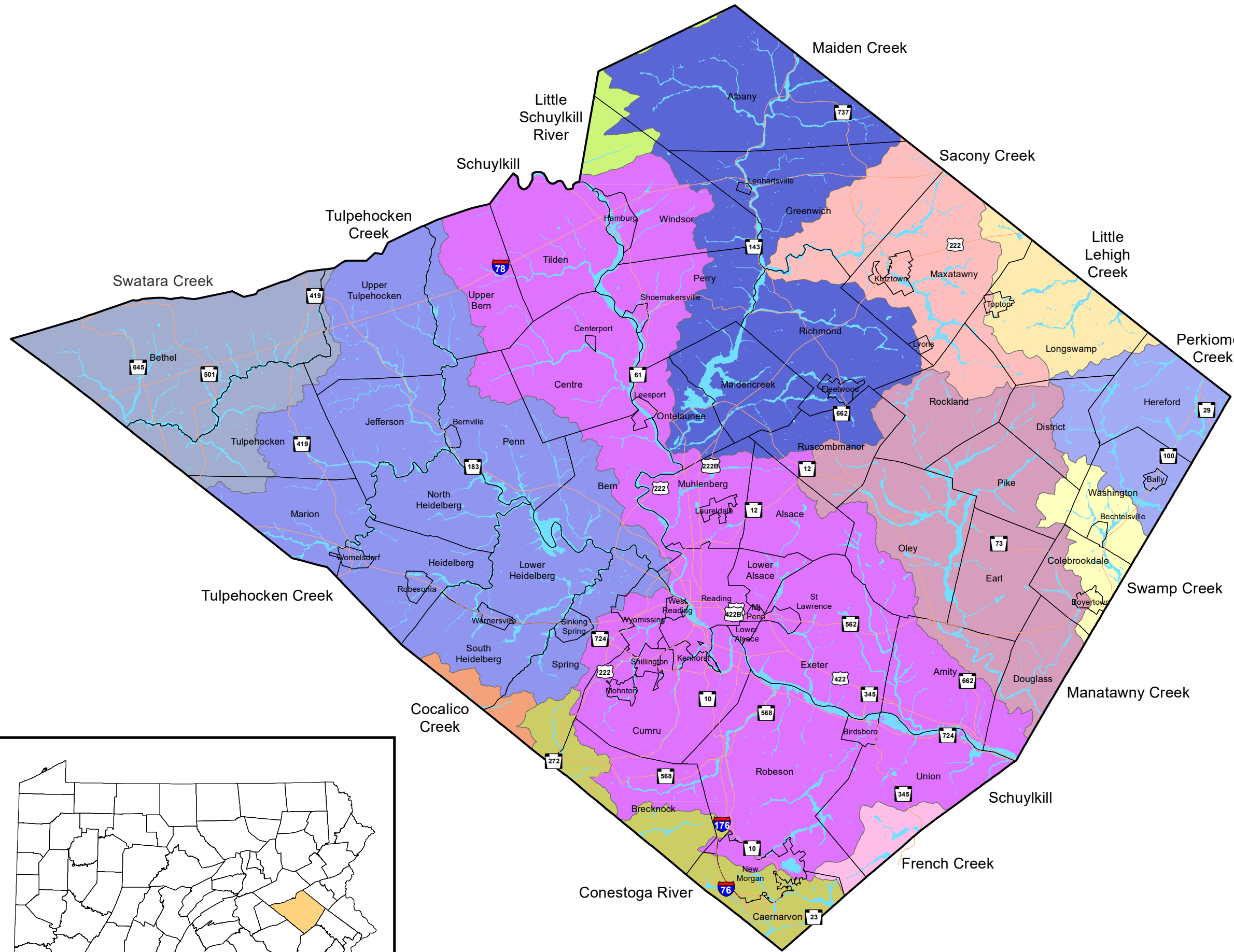



















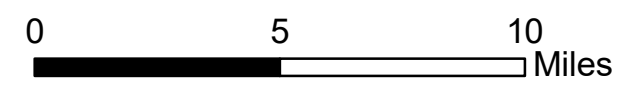
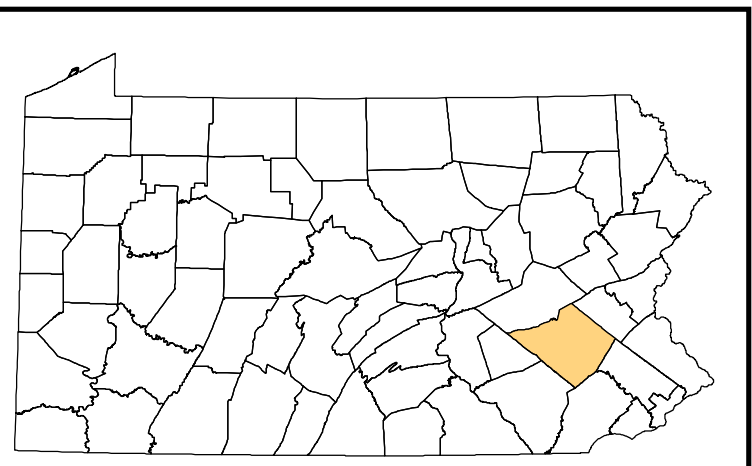

Berks County Comprehensive Plan Update
Adopted: January 23, 2020

Water Resources Berks County, Pennsylvania



Watersheds

-  Cocalico Creek
-  Conestoga River
-  French Creek
-  Little Lehigh Creek
-  Little Schuylkill River
-  Maiden Creek
-  Manatawny Creek
-  Perkiomen Creek
-  Sacony Creek
-  Schuylkill
-  Swamp Creek
-  Swatara Creek
-  Tulpehocken Creek
-  Water Bodies
-  1% Floodplains
-  Berks County Boundary
-  Municipal Boundaries
-  Major Roads



Source: Berks County Planning Commission, Berks County GIS, Berks County Mapping, Berks County Department of Emergency Services, FEMA (Latest Effective Date: March 21, 2017)

Published by the Berks County Planning Commission

BAB 1/20

