











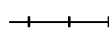





Berks County Comprehensive Plan Update
Adopted: January 23, 2020

Metro Region Economic Development Areas and Future Land Use Berks County, Pennsylvania



Legend

-  Economic Development Areas
-  Existing Development
-  Designated Growth
-  Future Growth
-  Rural Conservation
-  Agricultural Preservation
-  Permanent Open Space and Rec
-  Environmental Hazard
-  Transportation Network
-  Planning Region Boundary
-  Municipal Boundaries
-  Limited Access Highway
-  Railroads
-  Interchanges
-  Public Airports

Source: Berks County Planning Commission, Berks County GIS, Berks County Mapping, Berks County Department of Emergency Services, FEMA

Published by the Berks County Planning Commission

BAB 1/20

