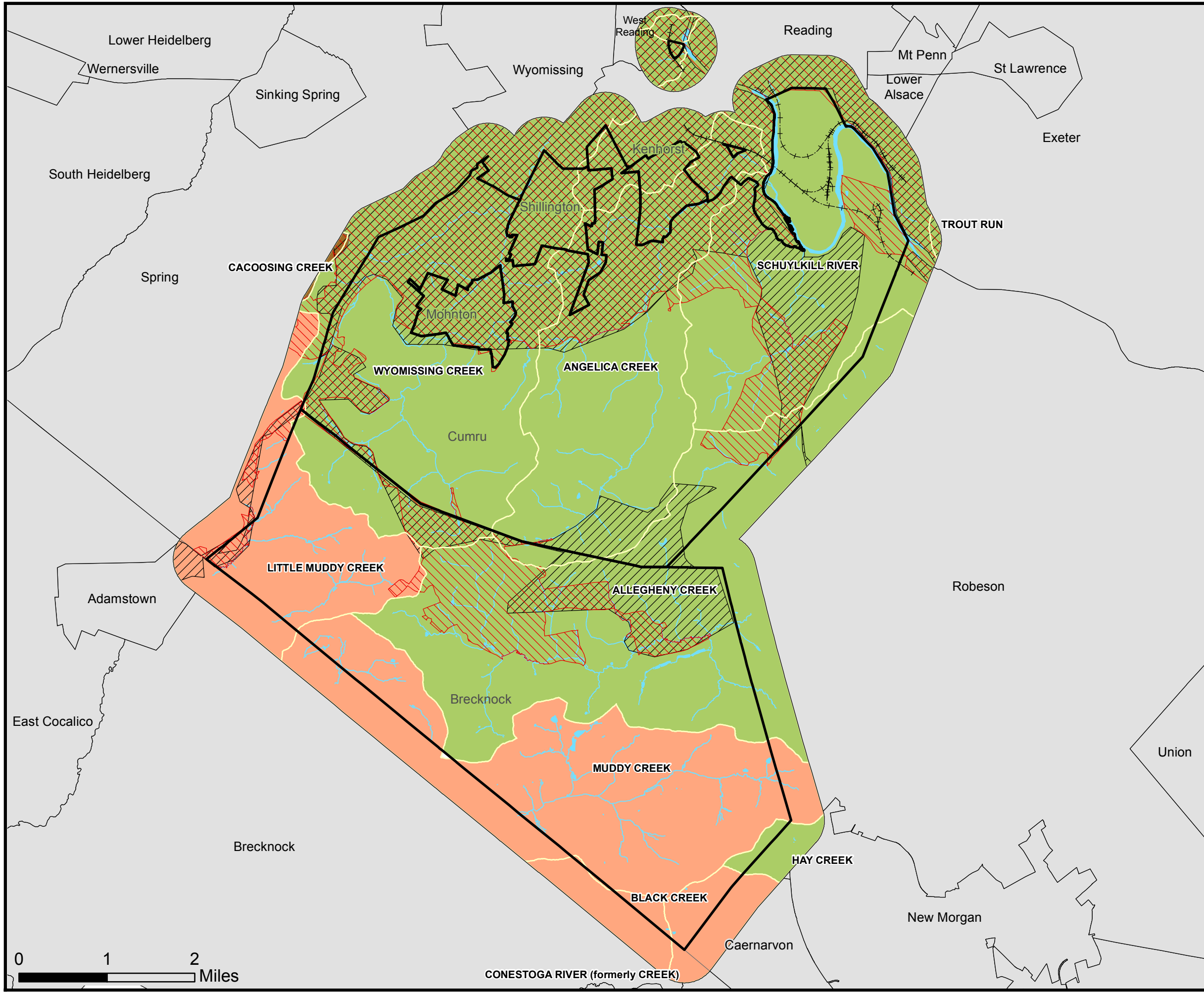
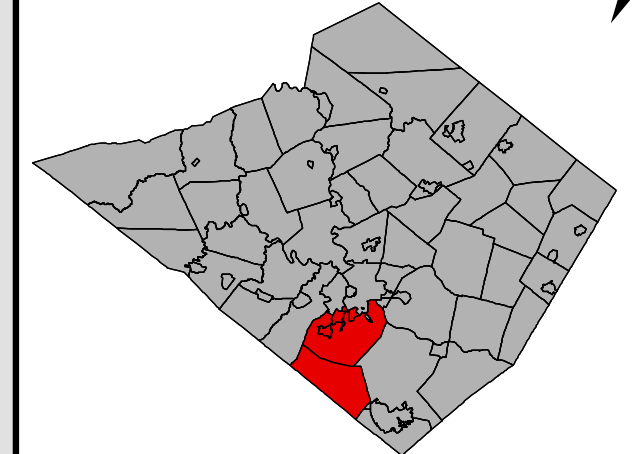








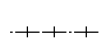



# MS4 Areas



## Legend

-  Urbanized Area 2000
-  Urbanized Area 2010
-  Schuylkill Watershed\*
-  Conestoga River Watershed\*\*
-  Tulpehocken Creek Watershed\*
-  Subwatersheds
-  Water Bodies
-  Streams
-  Railroads
-  Municipal Boundaries

\* Drains to Schuylkill River  
\*\* Drains to Susquehanna River

Source data: Berks County Planning Commission GIS, Berks County GIS/IS, Berks County Mapping, Berks DES, SRBC, U.S. Census Bureau

Published by the Berks County Planning Commission

BAB 12/17

