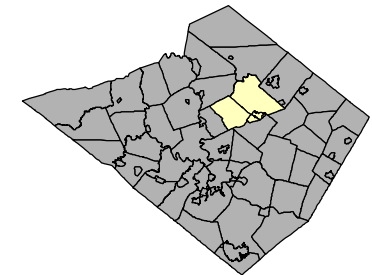







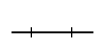
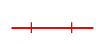



Agricultural Soils



Soils Capability Classifications

-  1
-  2
-  3
-  4 - 8
-  Municipal Boundaries
-  Roads
-  Railroad
-  Inactive Railroad
-  Streams

Source data: Berks County Planning Commission, Berks County GIS, Berks County Department of Emergency Services, USDA NRCS

Published by the Berks County Planning Commission

BAB 9/11

